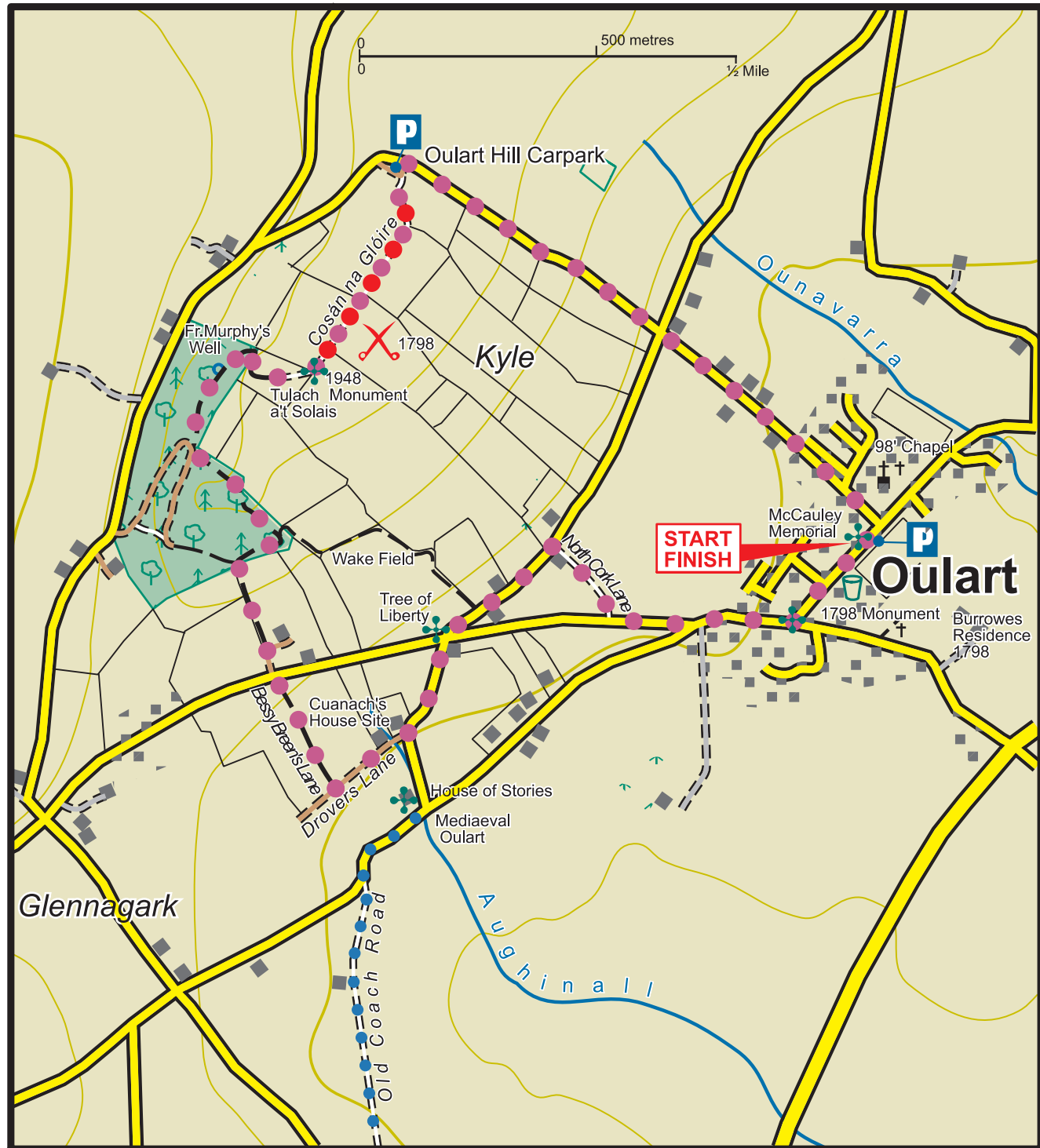



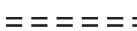






An tAbhallort - Oulart




-  Príomhbhóthar / Main Road
-  Mionbhóthar / Minor Road
-  Bóthar Foraoise / Forest Road
-  Raon / Forest Track
-  Cosán / Path
-  Ionad Amhairc / Viewpoint

-  Carrchlós / Car Park
-  Ball Páirceála / Parking Spot
-  Láthair Oidhreachta / Heritage Site
-  Láthair Pícnicí / Picnic Area
-  Bia agus Deoch / Refreshments
-  Seanbhallaí / Old Walls

Réadmhaoine Coillte / Coillte Properties

-  Foraois Crann Buaircínigh
Conifer Forest
-  Foraois Crann leathanduilleacha
Broadleaf Forest

-  **Cosán na Glóire**
-  **Jean Kennedy Smith Trail**
-  **Unyoke Trail**

Níor chóir go léirmhíneodh an léiriúchán ar an léarscáil de na bóithre, raonta agus cosáin taobh amuigh de réadmhaoine Coillte mar go bhfuil ceart slí tugtha. The representation on the map of roads, tracks and paths outside Coillte property should not be interpreted as conferring a right of way.